







Legend

Groundwater Recharge Potential

-  Very Low
-  Low
-  Moderate
-  High
-  Very High
-  Parcels

Groundwater Sustainability Science Program
North Pender - Groundwater Recharge Potential

Notes:
Drawn by: William Shulba, P.Geo
Drawn on: October 2022
Data Source: Islands Trust Area Aquifer Conceptualization Project

