











Legend

Groundwater Well Density (per km)

-  0.0000 - 5.0000
-  5.0000 - 10.0000
-  10.0000 - 15.0000
-  15.0000 - 20.0000
-  20.0000 - 30.0000
-  30.0000 - 40.0000
-  40.0000 - 60.0000
-  60.0000 - 80.0000
-  Parcels / No Data
-  GWSS_NP_WELLS

Groundwater Sustainability Science Program
North Pender - Groundwater Well Density

Notes:
Drawn by: William Shulba, P.Geo
Drawn on: October 2022
Data Source: Islands Trust Area Aquifer Conceptualization Project

