





Legend

Geologic Linement Wetness

-  No Lineament
-  Low
-  Moderate
-  High
-  Very High

GWSS_NP_DEM

Groundwater Sustainability Science Program
North Pender - Lineament Wetness Factor

Notes:

Drawn by: William Shulba, P.Geo

Drawn on: October 2022

Data Source: Islands Trust Area Groundwater Recharge Mapping Project

