








Legend

- Preferential Recharge / Discharge
Co-Efficient Factor
-  High Discharge
 -  Moderate Discharge
 -  Transition
 -  Moderate Recharge
 -  High Recharge
 -  Registered Groundwater Wells
 -  Parcels

Groundwater Sustainability Science Program
North Pender - Preferential Recharge and Discharge Zones

Notes:
Drawn by: William Shulba, P.Geo
Drawn on: October 2022
Data Source: Islands Trust Area Groundwater Recharge Mapping Project

