







Legend

Topographic Slope

-  0 - 6%
-  6% - 10%
-  10% - 13%
-  13% - 16%
-  16% - 20%

• Registered Groundwater Wells

 Parcels

Groundwater Sustainability Science Program
North Pender - Topographic Slope

Notes:

Drawn by: William Shulba, P.Geo

Drawn on: October 2022

Data Source: Islands Trust Area Groundwater Recharge Mapping Project

