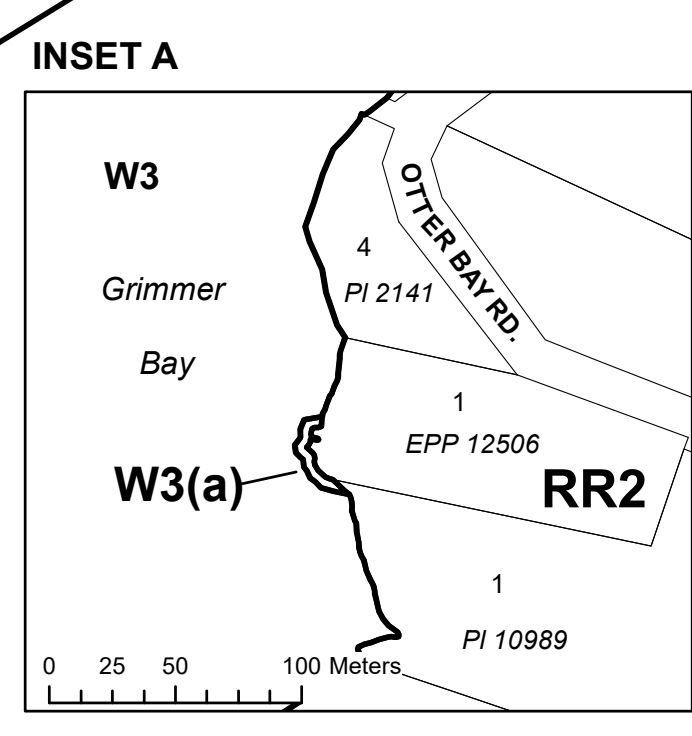
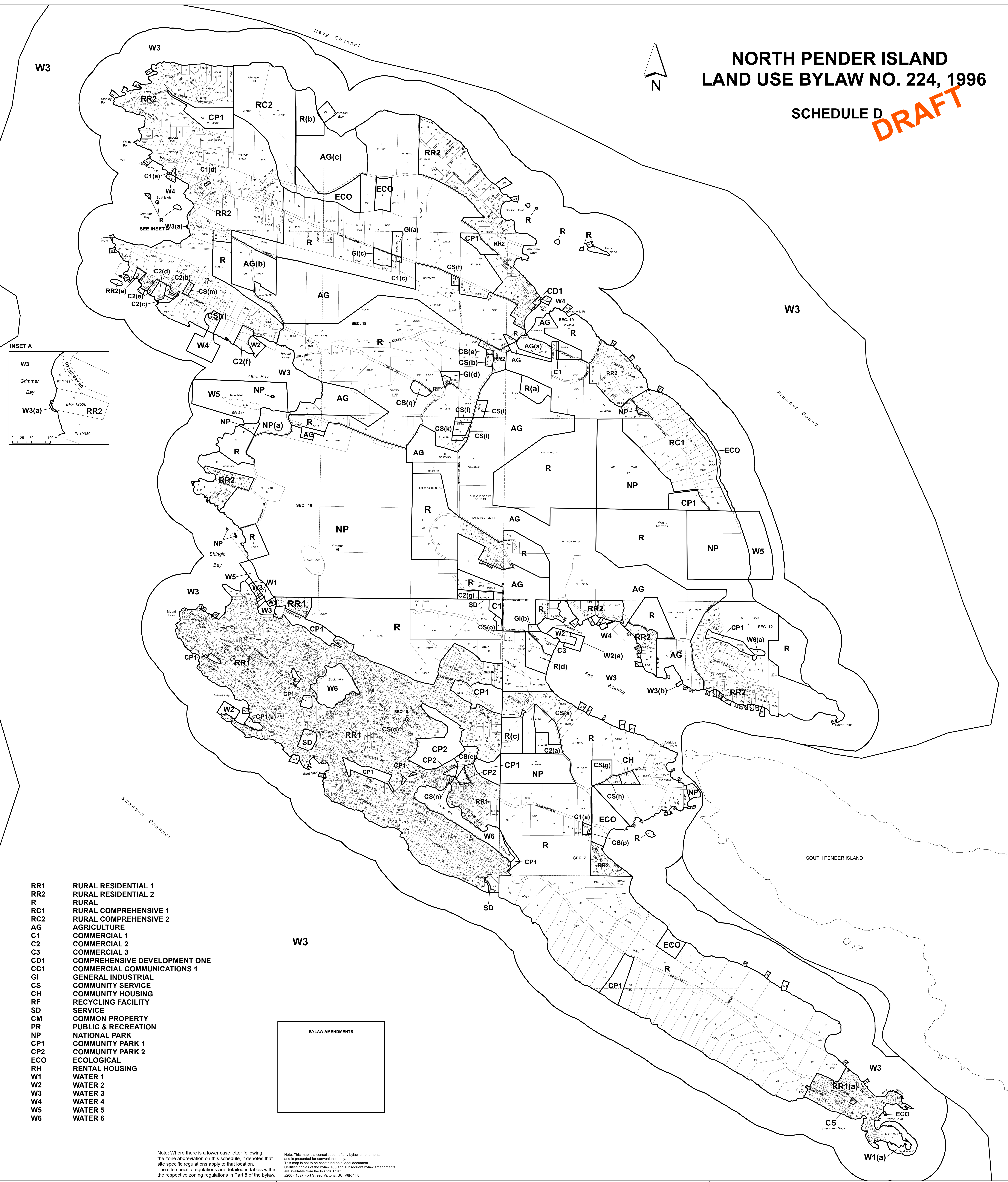
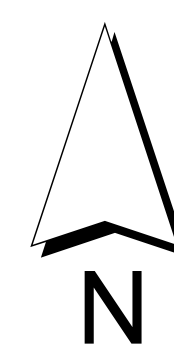


NORTH PENDER ISLAND LAND USE BYLAW NO. 224, 1996

SCHEDULE D

DRAFT

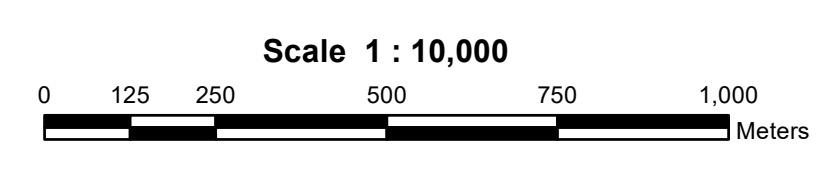


- RR1 RURAL RESIDENTIAL 1
- RR2 RURAL RESIDENTIAL 2
- R RURAL
- RC1 RURAL COMPREHENSIVE 1
- RC2 RURAL COMPREHENSIVE 2
- AG AGRICULTURE
- C1 COMMERCIAL 1
- C2 COMMERCIAL 2
- C3 COMMERCIAL 3
- CD1 COMPREHENSIVE DEVELOPMENT ONE
- CC1 COMMERCIAL COMMUNICATIONS 1
- GI GENERAL INDUSTRIAL
- CS COMMUNITY SERVICE
- CH COMMUNITY HOUSING
- RF RECYCLING FACILITY
- SD SERVICE
- CM COMMON PROPERTY
- PR PUBLIC & RECREATION
- NP NATIONAL PARK
- CP1 COMMUNITY PARK 1
- CP2 COMMUNITY PARK 2
- ECO ECOLOGICAL
- RH RENTAL HOUSING
- W1 WATER 1
- W2 WATER 2
- W3 WATER 3
- W4 WATER 4
- W5 WATER 5
- W6 WATER 6

BYLAW AMENDMENTS

Note: Where there is a lower case letter following the zone abbreviation on this schedule, it denotes that site specific regulations apply to that location. The site specific regulations are detailed in tables within the respective zoning regulations in Part 8 of the bylaw.

Note: This map is a consolidation of any bylaw amendments and is presented for convenience only. This map is not to be construed as a legal document. Certified copies of the bylaw 196 and subsequent bylaw amendments are available from the Islands Trust. #200 - 1827 Fort Street, Victoria, BC, V8R 1H8



NORTH PENDER ISLAND

NORTH PENDER ISLAND
LOCAL TRUST COMMITTEE

SCHEDULE D



08/2020